

China, North East: FLOOD

Country and Districts	China	Death	164
	Beijing, Tianjin, Hebei, Shanxi, Inner Mongolia, Liaoning, Shandong, Henan, Jilin, Heilongjiang		
Date of Occurrence	July 18, 2016	Missing	125
Outline	Heavy rains caused massive floods in the northern and northeastern regions including Beijing and Tianjin.		

Photos



Taiyuan, Shanxi
July 19, 2016
(Isidor's Fugue)

Source: <http://www.isidorsfugue.com/2016/07/unexpected-wading-20-scenes-of-flooding.html>



Beijing
July 20, 2016
(Caixin)

Source: <http://english.caixin.com/2016-07-21/100968983.html>

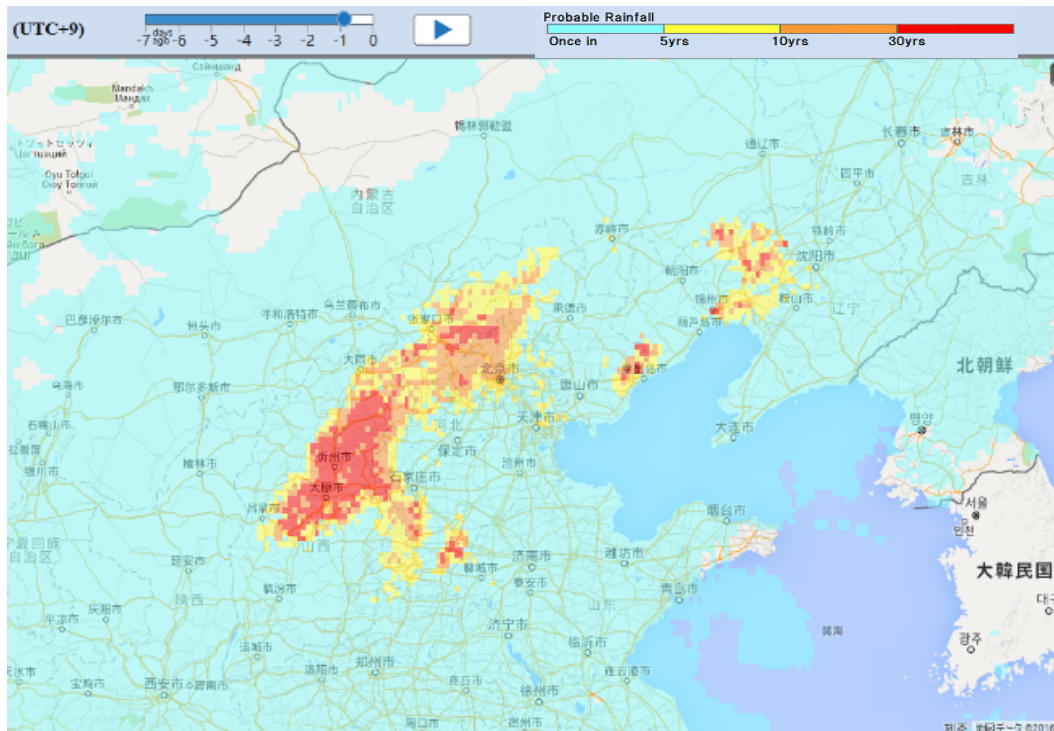


Repairing the river bank with
scrapped buses
Xingtai, Hebei
July 23, 2016
(People's Daily)

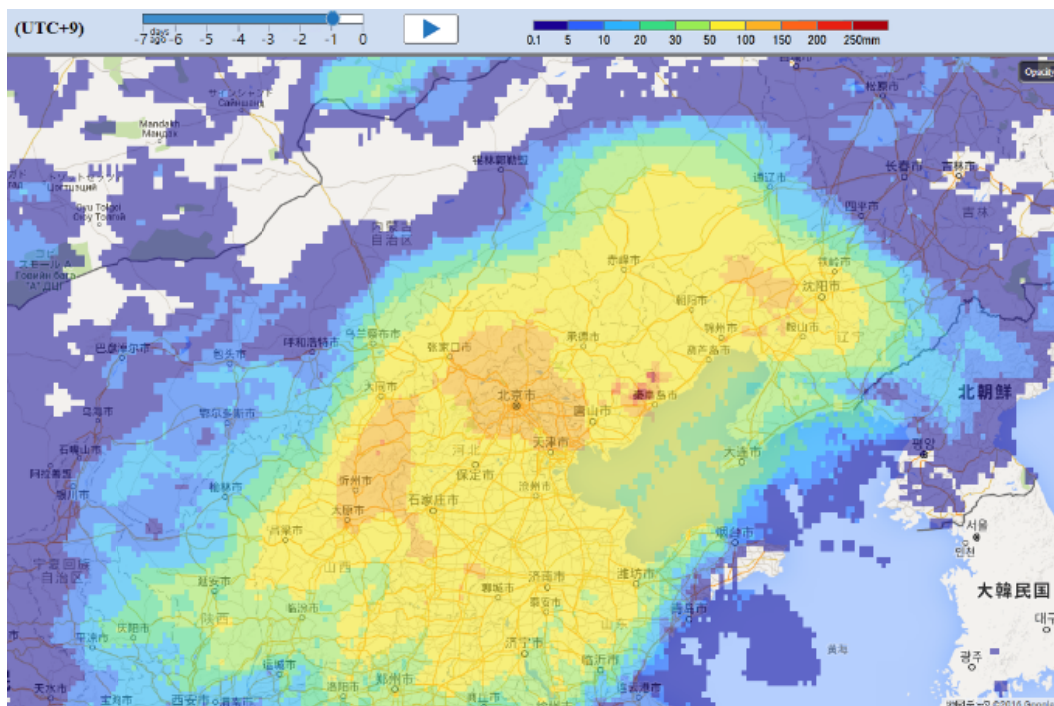
Source: <https://www.rt.com/news/352888-china-floods-millions-displaced/>

Precipitation Data acquired by satellite data analysis using **GFASII (Global Flood Alart System Ver.2)**
(GFASII is provided by Infrastructure Development Institute- Japan)

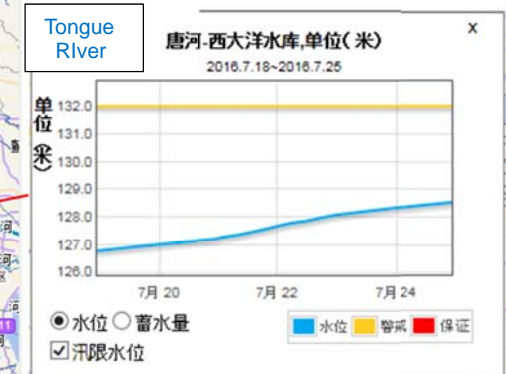
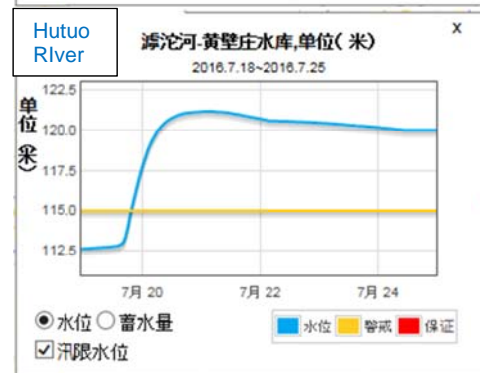
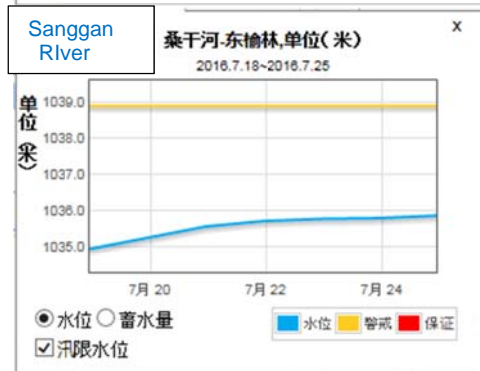
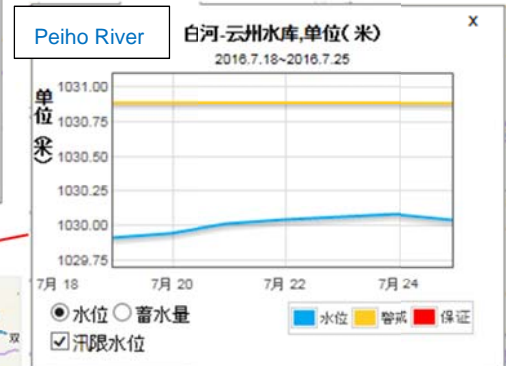
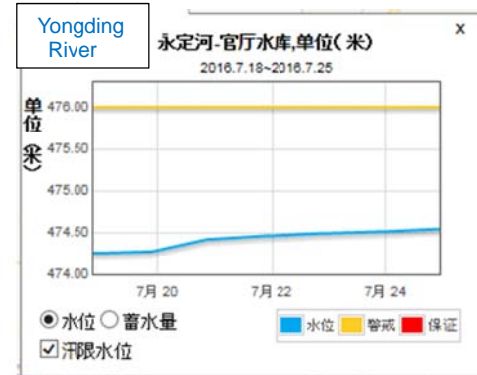
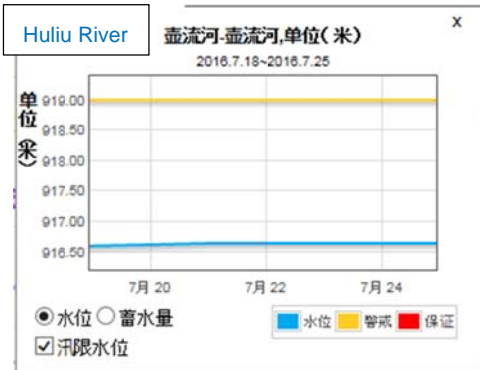
72 Hours Probable Rainfall (10:00am, July 18 – 10:00am, July 21 JST (Japan Standard Time))



72 Hours Accumulated Rainfall (10:00am, July 18 – 10:00am, July 21 JST (Japan Standard Time))



Hydrograph of the rivers



Created by data from <http://xxfb.hydroinfo.gov.cn/ssIndex.html>

